





















Borderworks Exhibit Condition and Treatment Report for Loan to the Nasher Museum - Grace White, August 23, 2013

#	Title	Number	Size	Date	Condition	Proposed Treatment	Treatment hours	Treatment	Treatment hours	Overthrow	Float mat	16 x 20	22 x 28	26 x 34	30 x 40	36 x 48	Other	Image	Conservator	Done	Encaps after?	Condition after exhibit
1	Terrenos Incognito	Map 16F #9	23" x 33"	1816?	Large tears at left edge Creases from being folded, tears at creases Yellowed tape on back Existing crude mends of paper Discolored overall except in areas of tape (haloes)	Remove tape and old mends Mend tears Surface clean Flatten	61.0	Removed tape and adhesive with heat gun, stealth sucker, acetone and toluene Mended tears with Japanese paper and wheat starch paste Surface cleaned Flattened in hard-soft sandwich and felts	61.0	1					1				Grace	1	1	Same
2	Peruuiae avfrivea regonis typus	Map C-33	18" x 22"	1584	Lightly discolored and soiled overall Small brown stains and foxing marks, particularly top margin Colors faded or lightly discolored Folded at center and remains of binding stub on back	Surface clean	0.5	Surface cleaned	0.5	1		1							Rachel	1	1	Same
3	Map of South America according the latest and best authorities	Map D-257	20.4" x 16"	1826	Discolored overall, particularly top half Tide lines through center and at top from water damage Colors have bled from water damage Signs of mold/mildew and deposits from water damage at top Brown paper tape on back at top center Creased from being folded and cockled from water damage Small loss and dark stain at top margin	Surface clean Flatten Fill loss	2.0	Surface cleaned Water stain slightly reduced with suction Filled loss with Japanese paper and wheat starch paste Flattened in hard-soft sandwich and in press	5.0	1			1						Rachel & Grace	1	1	Same
4	Carte Du Mexique (No longer needed for loan? Replaced by #20)	Map B-22	32.3" x 22.6"	1731	Light foxing Folded down center with adhesive residue and remains of binding stub on back Hole in upper right margin Lightly soiled in margins	Mend hole Surface clean	1.0	Surface cleaned mended	1.0	1			1						Rachel	1	1	n/a
5	Typhus geographicus: chile a Paraguay	Map C-425	22.8" x 26.34"	1733	Creased down center with binding stub on back Colors lightly faded Two small tape stains on side margins, large tape stain on back across top margin Light foxing and staining overall on back Lightly soiled	Surface clean	0.5	Surface cleaned	0.5	1					1				Rachel	1	1	Same
6	Plano Del Puelbo	Map 16F #10	32.75" x 22"	1814	Lightly discolored overall Yellowed tape on back, adhesive stains showing through front Creased from being folded Torn or abraded at creases and edges Strip of paper adhered to back at right edge Ink mark on back, has bled to front at upper left side Dark brown stains on back, possibly ink Surface dirt	Surface clean Remove tape Mend tears Flatten erase pencil in upper left	41.0	Removed tape and adhesive with stealth sucker, acetone and toluene Mended tears with Japanese paper and wheat starch paste Surface cleaned Flattened in felts Erased pencil at upper left	41.0	1									Grace	1	1	Same

7	An account of the war in India, between the English and French, on the	E C178AC	24 ¾ inches x 8 inches tall	1761	See separate notes from Erin Hammeke													Erin	1		
8	Antiquité géographique de l'Inde, et de plusieurs autres contrées de la haute Asie	E A637A	20 7/8 inches tall, 15 ¼ inches wide	1775	See separate notes from Erin Hammeke													Erin	1		
9	Carte générale du cours du Gange et du Gagra	Map A-153	30 ¼ " x 25 "	1784	Light surface dirt Creased from being folded Lightly discolored and abraded at creases Small tears at creases Left margin trimmed unevenly Ink offset from being folded Light foxing and staining on back	Surface clean Mend tears	1.0	Surface cleaned Mended	1.0	1								Rachel	1		Same
10	The residency, palaces, &c. of Lucknow	Map E-350	17 ¾ " x 13 ¾ "	1858	Lightly discolored overall, especially edges Pigments faded or discolored Small edge tears and four existing mends	Surface clean	0.5	Surface cleaned	0.5	1		1						Rachel	1	1	Same
11	Neueste Karte von Hindostan, Begalen,	G7650 1788.R4	58" x 46 3/4"	1788	Moderately cockled and wrinkled Lightly discolored in lower half Small edge tears Inscription on back in orange crayon - "Indien 7"	Mend tears Hinge and mount on site at Nasher	5.0	Surface cleaned Tears mended with Japanese paper and wheat starch paste	5.0	1						1		Rachel	1	tube	Same
12	Deutsch-Osafirika (by: Max Moisel)	Map A-152	30.5" x 40 "	1910	Lightly discolored overall Holes and marks from pushpins at corners and centers of edges Lightly soiled Creased from being folded Adhesive residue on back at lower right Small brown stain on back at lower left Offset ink at some folds	Surface clean	0.5	Surface cleaned	0.5	1					1		Rachel	1	1	Same	
13	Spezial-Karte von Afrika. Entworfen von Hermann Habenicht, bearb. von demselben, Bruno Domann und Richard Luddecke. BOOK	E ff#18	Atlas open: 58" x 24"		Lightly discolored overall, especially edges Lightly soiled at edges Brittle, creased and fragile where map lays over binding stubs Graffiti in ink at center ("Hi Keyser!") and large pencil X at right	Surface clean Reinforce crease at binding stub Cover graffiti with matching paper without adhesive, for exhibit only	2.0	Surface cleaned Reinforce crease at binding stub Cover graffiti with matching paper without adhesive, for exhibit only	2.0									Rachel	1		Same
14	Africa (by: John Bartholomew)	Map C-57	24" x 17.75 "	1879[?]	Creased and slightly cockled at center Binding stub on back across center causing distortion Slightly discolored overall Strong plastic smell	Surface clean	0.5	Surface cleaned Humidified and flattened	0.5	1			1					Rachel	1	1	Same

15	A new map of Africa, from the best authorities	Map E-330	14.5" x 13.5 "	178-?	Lightly discolored overall Moderate foxing overall Creased from being folded Moderate stains at creases Tears at edges and at creases Three existing mends (paper repair tape?)	Surface clean Flatten Remove mends Mend tears Wash	6.0	Surface cleaned with sponge and eraser Humidified and flattened Tears mended with Japanese paper and wheat starch paste Washed and alkalized aqueously	5.0	1	1							Grace	1	1	Same
16	Map of the west coast of Africa from Sierra Leone to Cape Palmas, including the Colony of Liberia	Map F-38	20 by 27 cm	1830	Surface dirt Lightly discolored overall Brown stains at center and pigment discolored Small brown stain at lower left Small loss at bottom right corner Colors somewhat faded or discolored Creased at center Accession stamp at upper right. "The	Surface clean erase upper right Flatten	1.0	Surface cleaned Flattened	1.0	1	1							Rachel	1	1	Same
17	General chart of the colony of the Cape of Good Hope	Map E-70	19.5" x 13.5 "	180-?	Creases from folding Minor tears at creases Lightly discolored overall Light stains and foxing Large losses at right margin Bottom margin trimmed closely Tape on back at right edge	Surface clean Mend tears Wash Remove tape Fill loss if float matting, or it's ok to cover a little bit of line border to over mat.	4.0	Surface cleaned with sponge and eraser Humidified and flattened Tears mended with Japanese paper and wheat starch paste Washed and alkalized aqueously	5.0	1	1							Grace	1	1	Same
18	Stanford's map of India, 1857 - south	G7650 1857 .E	142 x 121 cm	1857	Creases from folding Horizontal tears at creases in linen backing Lightly discolored overall Light stains and foxing	Surface clean Mend tears	3.0	Surface cleaned mended tears with Japanese paper and wheat starch paste	3.0	1					1			Grace	1		Same
19	Stanford's map of India, 1857 - north	G7650 1857 .E	142 x 121 cm	1857	Creases from folding Lightly discolored overall Light stains and foxing	Surface clean Flatten	2.0	Surface cleaned	2.0	1					1			Grace	1		Same
20	Carte du Mexique, et de la Nouvelle Espagne : contenant la partie australe de l'Amérique Septentle.	Map C-426	29 1/4" x 20 1/4"	1779	Light foxing and discoloration around edges Water tidelines at top center	Hinge and mat	1.0	Hinged and matted	1.0	1						1		Grace	1	1	Same